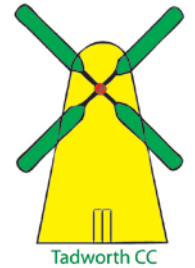


TADWORTH CRICKET CLUB

WHERE IS OUR SECOND GROUND



DIRECTIONS & MAP

WALTON HEATH

CRICKET GROUND – WHCG

Ordnance Survey GB Grid / Map Reference: **TQ 227 541**

Our second cricket ground is in the midst of our near neighbours Walton Heath Golf Club founded the same year as Tadworth Cricket Club in 1903.

The ground is operated by Walton Heath Sports Club with Tadworth Cricket Club maintaining the Cricket Square. Operational from 2011, and commissioned for cricket use in 2010 season - Junior Cricket initially.



There is a small club house with two changing rooms – kitchen and reception area and one toilet.

All visitors please leave the ground and club house as you find it – in other words take your rubbish home – please.

From Tadworth Cricket Club – Main Ground – Mill Road

From Mill Road (B290) with the ground and clubhouse on your right. (A217 behind you) Proceed to the end of Mill Road and turn left onto the Dorking Road (B2032). Continue along the B2032. The road does dip several times, and when flattens out look out for a road sign with two roads to the right, (one with a width restriction) these will be Deans Lane and Heath Drive. The ground is on the left, between Deans Lane and opposite Heath Drive.

The ground is entered through locked gates on the Dorking Road opposite Heath Drive. Parking is on the field – please park close to the trees and shrubs. Do not park on the outfield / football pitches. There is a public car park just before this past Deans lane on the left. You may wish to park here and continue on foot.

From A217 – Banstead / Sutton / London

Take the third exit the B2032 – Dorking Road and sign posted – Headley/Tadworth/Betchworth (tbchecked) –

Continue along the B2032. The road does dip several times, and when flattens out look out for a road sign with two roads to the right, these will be Deans Lane and Heath Drive. The ground is on the left, between Deans Lane and opposite Heath Drive.

The ground is entered through locked gates on the Dorking Road opposite Heath Drive. Parking is on the field – **please park close to the trees and shrubs. Do not park on the outfield / football pitches.** There is a public car park just before this past Deans lane on the left. You may wish to park here and continue on foot.

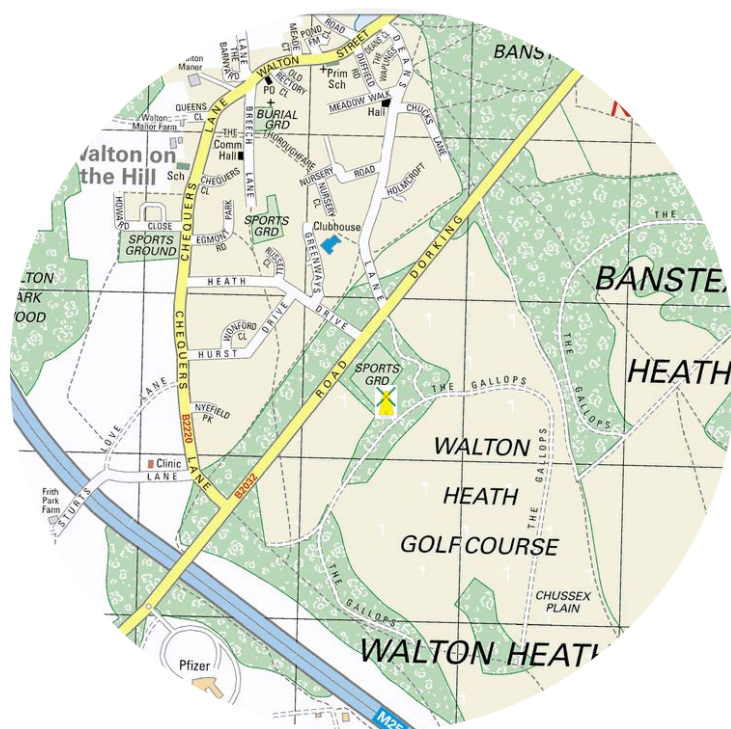
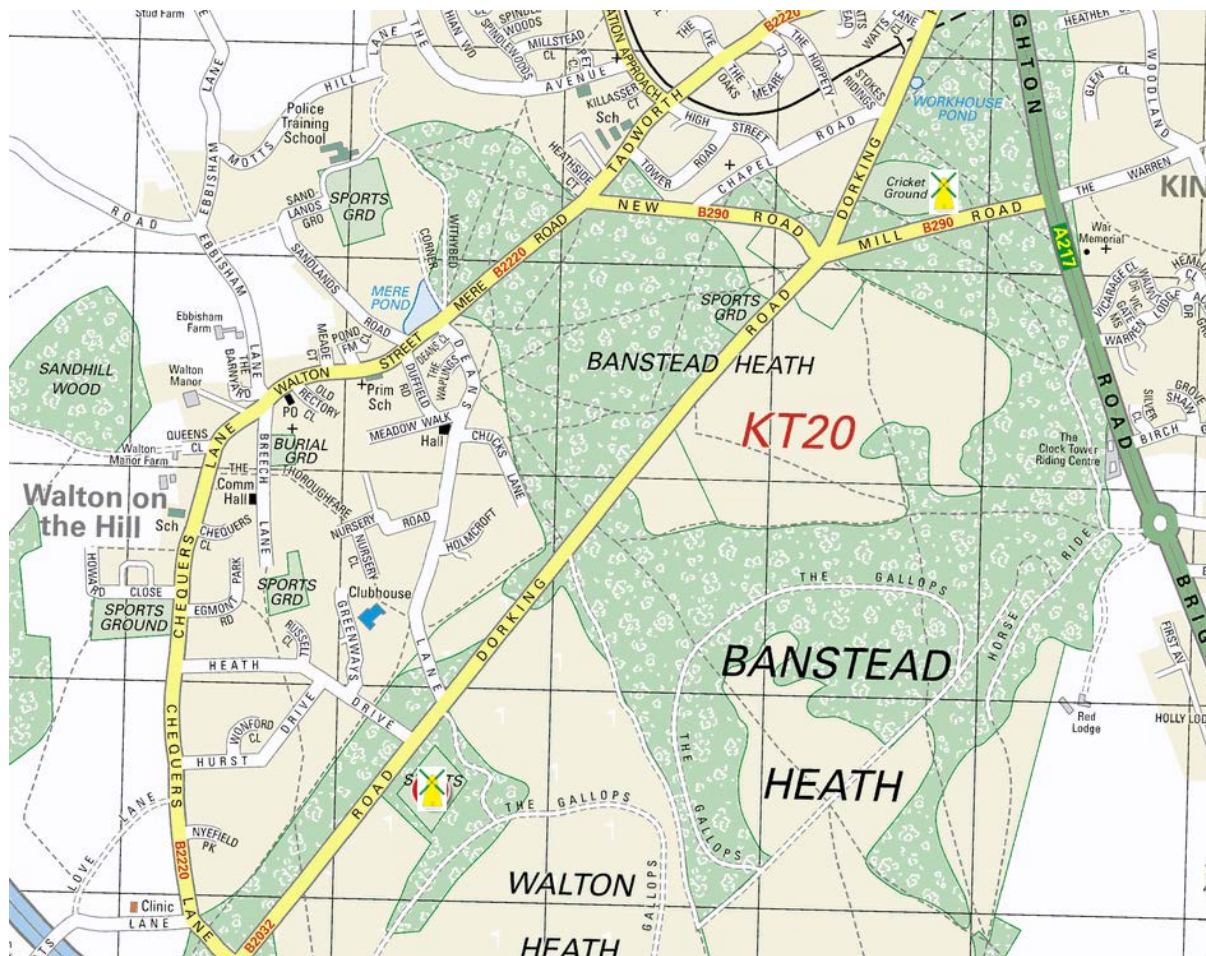
The Pavilion, The Green, Mill Road, TADWORTH Surrey KT20 7TE

☎ 01737 813326 email: info@tadworthcricketclub.co.uk

www.tadworthcricketclub.co.uk

If you reach the Pfizer Roundabout after the bridge over the M25 you have gone too far, use the Pfizer Roundabout to turn round.

The Ground has not got a Postcode but Walton Heath Golf Club's post code is KT20 7TP and from our main ground is about a mile – approx 20minutes walk



The Pavilion, The Green, Mill Road, TADWORTH Surrey KT20 7TE

☎ 01737 813326 email: info@tadworthcricketclub.co.uk

www.tadworthcricketclub.co.uk